










AuSable River Natural River System

Legend

-  Designated Natural River
-  Lakes and Rivers
-  Highway
-  Major Road
-  Other Road
-  Railroads
-  Watershed Boundary
-  Cities
-  County Boundary



0 1.25 2.5 5 Miles

