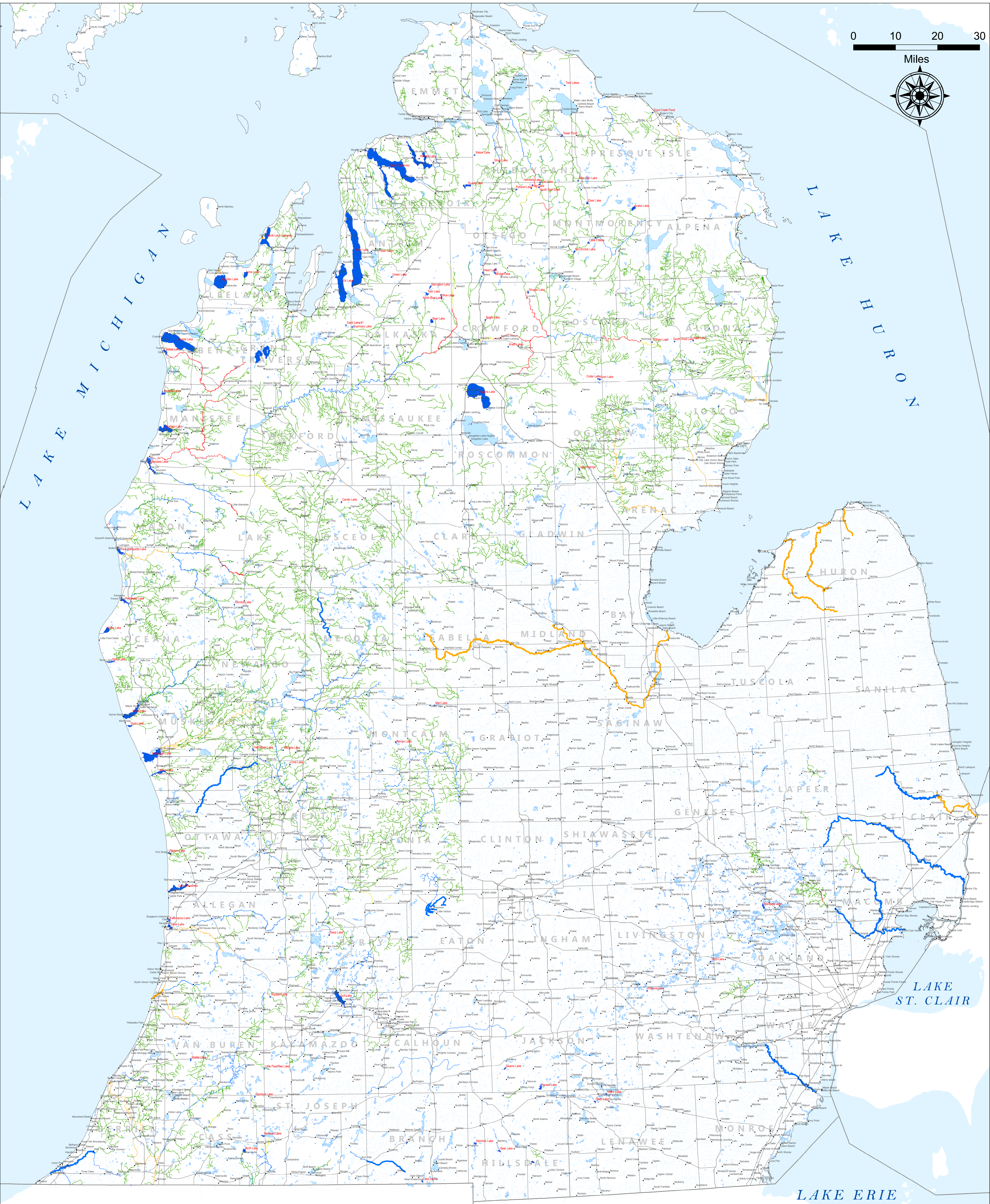
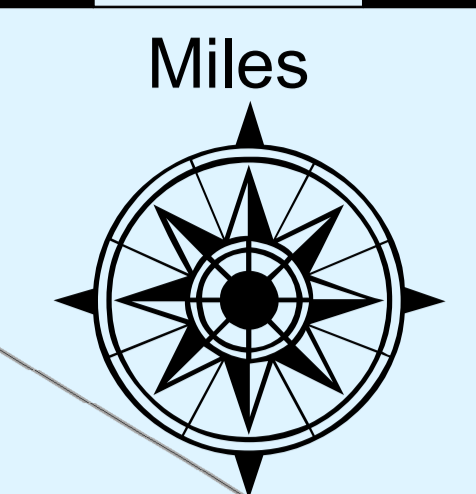
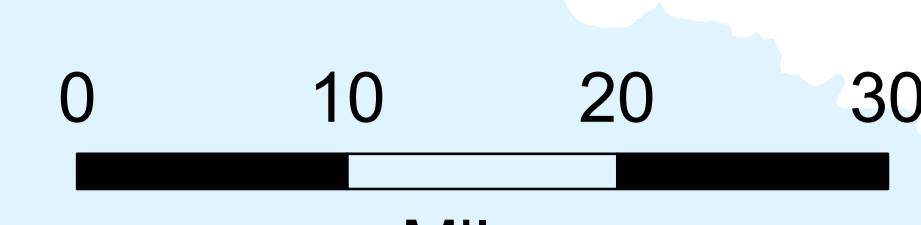


Michigan Inland Trout & Salmon Designated Trout Streams Map (Lower Peninsula)



Designated Trout Stream	Non-Designated Trout Stream	Streams
Type 1	Type 3	Lakes
Type 2	Type 4	City
Type 3	Trout Lake	Interstate, Highways
Type 4	Trout Lake Centroid	County Boundary
Gear Restricted	Trout Lake	State Boundary
Research Area		



Rules apply April 9, 2015 through March 31, 2016
Maps are a GENERAL REFERENCE only – see county listings for details.

Note on streams: All Type 1, all Type 2, all Gear Restricted Streams, and all research streams are designated trout streams. Some Type 3 and some Type 4 streams are designated trout streams. All non-designated Type 3 and Type 4 streams are presented with thicker stream widths.

Note on lakes: All Type A, all Type D, and those Type B* lakes marked with an asterisk (*) are designated trout lakes.

Map Prepared by Institute for Fisheries Research, Michigan Department of Natural Resources. April 2015